

REGIONAL LOCATION

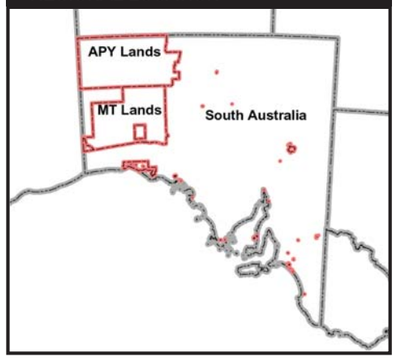

LOCATION

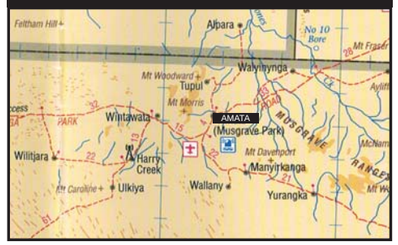

CONTEXT

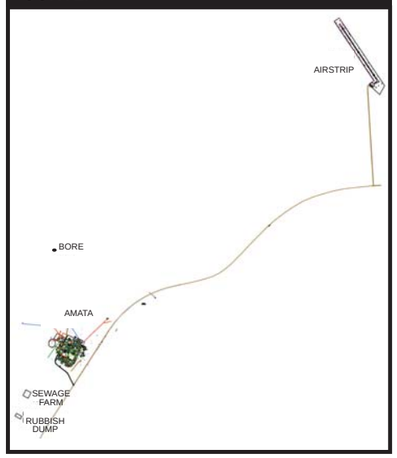

LEGEND

- Community Houses
- Other Houses
- Non-Residential Buildings
- Serviced House Sites
- Future Housing Area
- Open Space
- Sealed Roads
- Creeks / Waterways / Drainage Lines
- Power Station Buffer (200m)
  (Not suitable for Residential Development)
- Water Bore Buffer (100m)
- H Hydrant
- HR Hose Reel
- OH Overhead Water Point

Adoption:

Adopted by The Amata Community Council, held on .....26 APRIL.....2006

.....
Chairperson MSO

Endorsement

APY Executive hereby endorses The Amata Community Structure Plan No.1, dated.....2006, as a guide for development to ensure proper and orderly planning within the community area.

.....
Chairperson General Manager

Amata - APY Lands, S.A.

COMMUNITY STRUCTURE PLAN No.1

TAYLOR BURRELL BARNETT
Town Planning and Design
187 Roberts Road Subiaco
Western Australia 6008
Telephone: (08) 9382 2911
Facsimile: (08) 9382 4586
admin@tbbplanning.com.au

40m 0m 40 80m

d: 28 FEB 2006 | p: 05/019/010sp | s: 1:2000@A1